

Name _____


What State Am I?

Use the clues and the image of each state to identify it.

1. I am a Northeast state. My capital is Augusta. What state am I?



2. I am also a Northeast state. My capital is Harrisburg. What state am I?



3. I am a Southeast state. My capital is Baton Rouge. What state am I?



4. I am a Midwest state. My capital is Columbus. What state am I?



5. I am a Southwest state. My capital is Austin. What state am I?



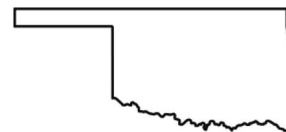
6. I am a Western state. My capital is Boise. What state am I?



7. I am also a Western state. My capital is Olympia. What state am I?



8. I am a Midwest state. My capital is Oklahoma City. What state am I?



Name _____


What State Am I?

Use the clues and the image of each state to identify it.

1. I am a Western state. My capital is Juneau. What state am I?



2. I am also a Western state. My capital is Salem. What state am I?



3. I am an island state. My capital is Honolulu. What state am I?



4. I am a Northeast state. My capital is Trenton. What state am I?



5. I am a Midwest state. My capital is Indianapolis. What state am I?



6. I am a Southeast state. My capital is Columbia. What state am I?



7. I am a Northeast state. My capital is Annapolis. What state am I?



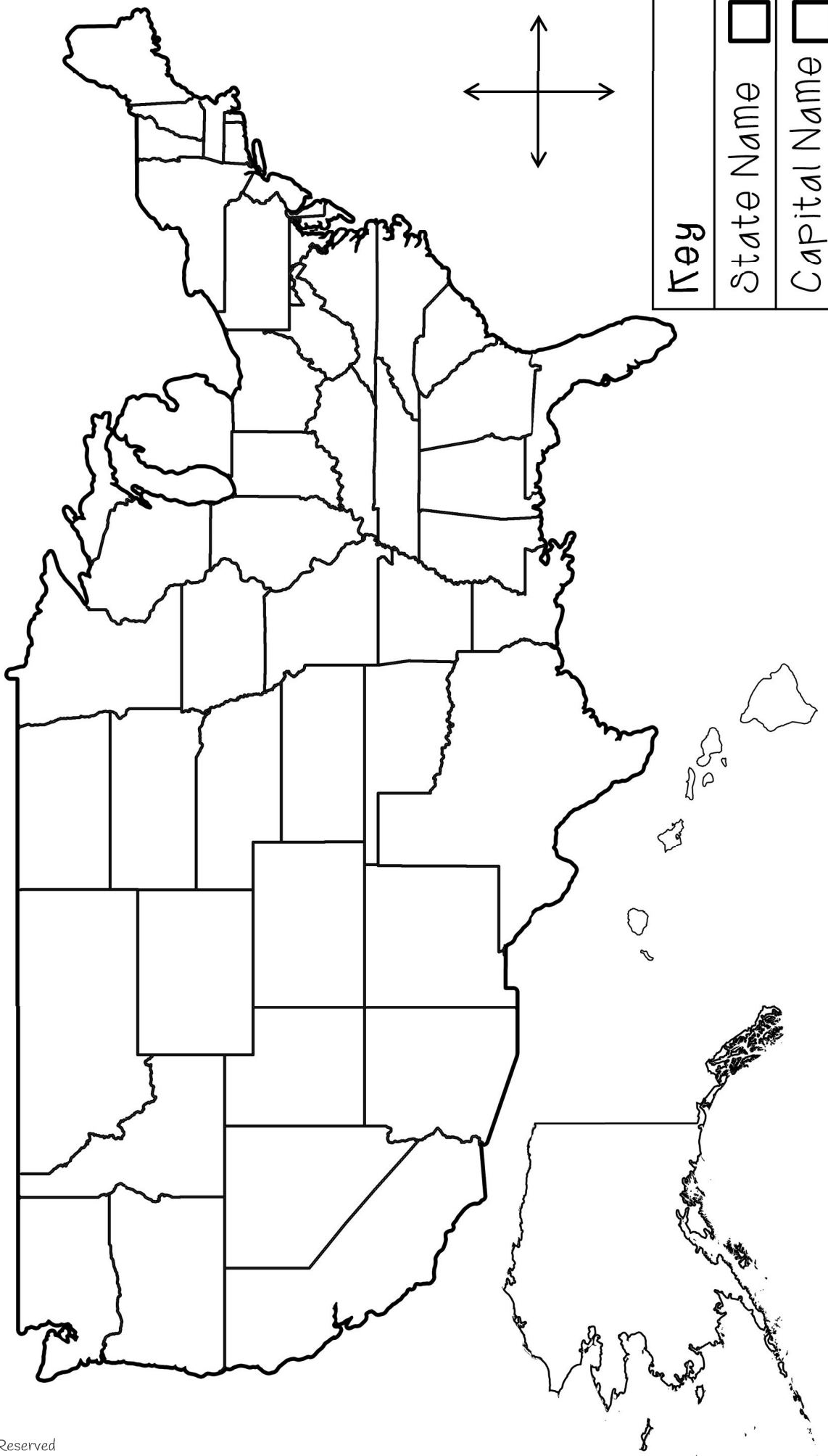
8. I am a Southeast state. My capital is Tallahassee. What state am I?



Name _____

The U.S.A.

LABEL THE 50 STATES ON THE MAP. THEN LABEL THE CAPITALS. (DRAW A STAR AND LABEL THE CAPITAL APPROXIMATELY WHERE IT IS LOCATED). LABEL THE COMPASS ROSE WITH THE 4 DIRECTIONS. FILL IN THE KEY WITH THE COLORS YOU WRITE THE STATE AND CAPITAL NAMES WITH. YOU MAY COLOR THE MAP WHEN YOU FINISH.



Key	
State Name	<input type="checkbox"/>
Capital Name	<input type="checkbox"/>